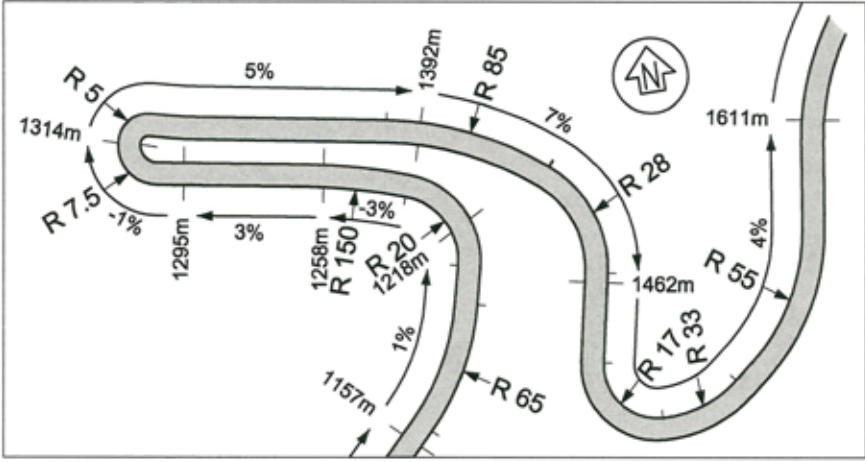
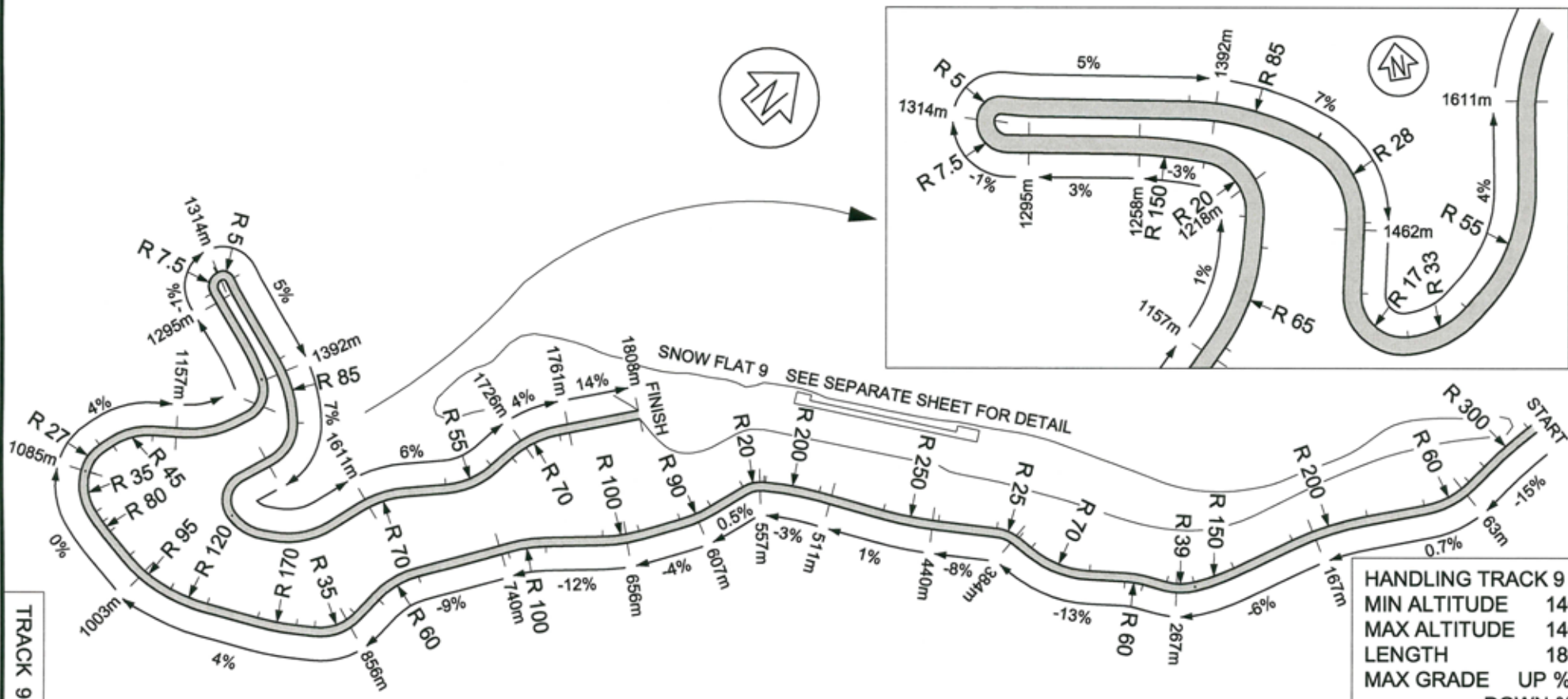


Vertical geom		-15.3%	0.7%	-5.6%	-13.2%	-7.7%	1.0%	-3.1%	0.5%	-4.1%	-11.8%	-9.3%	4.1%	0.0%	4.3%	1.1%	-3.1%	3.2%	-1.1%	5.1%	6.6%	4.5%	6.4%	4.5%	13.9%	
Centerline Distance	0.0	63.3	166.9	267.3	384.1	439.8	510.8	557.1	607.5	655.6	740.0	856.0	1003.4	1085.0	1157.5	1218.0	1257.9	1295.0	1314.0	1392.1	1462.2	1610.6	1726.4	1780.9	1808.3	
Not to Scale																										
2xVertical exaggeration																										



HANDLING TRACK 9
 MIN ALTITUDE 1407m
 MAX ALTITUDE 1463m
 LENGTH 1808m
 MAX GRADE UP % 13.9
 DOWN % -15.3
 AVERAGE WIDTH 8m
 -21° MAGNETIC TO GRID NORTH



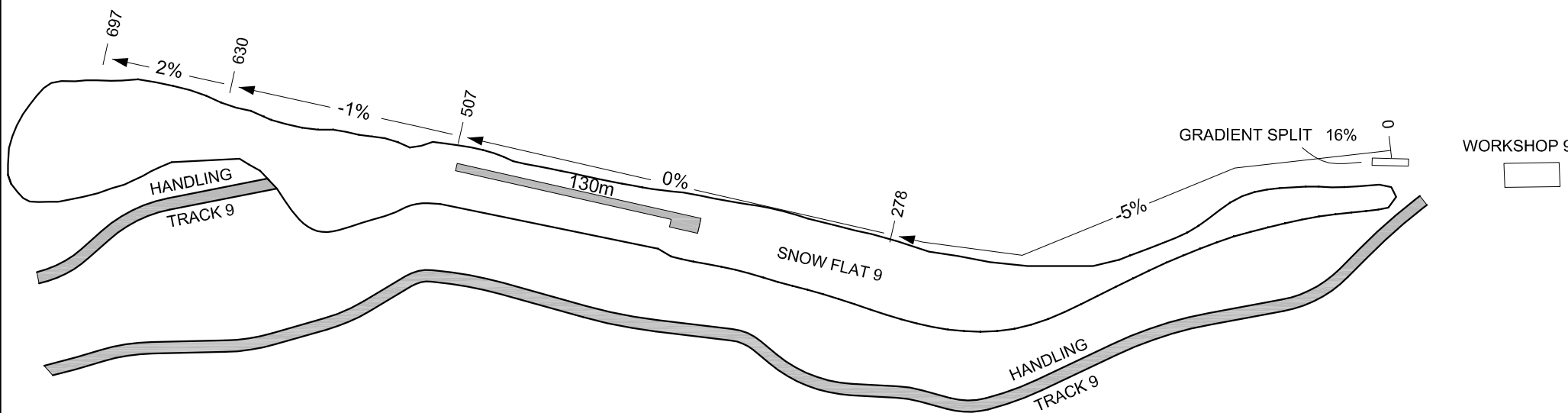

(c) Paterson Pitts Ltd. , All Rights Reserved
 (c) Southern Hemisphere Proving Grounds All Rights Reserved

Scale 1:4000 @ A4
 Drawn By NB Date April 06
 Job No. W2509

**SOUTHERN HEMISPHERE
 PROVING GROUNDS
 TRACK 9**

PATERSON PITTS LTD
 Wanaka Cromwell Queenstown Alexandra Dunedin
 Surveying ~ Land Planning ~ Land Development ~ Resource Management
 Wanaka ph 05 443 0110 fax 05 443 1330

L:\Data\2500\2509\Acad\W2509 - Track 9.dwg



SNOW / ICE FLAT 9

SNOW / ICE FLAT 9
MAX ALTITUDE 1462m
MIN ALTITUDE 1446m
SNOW FLAT ALTITUDE 1447m
OVERALL LENGTH 690m
SNOW FLAT LENGTH 230m
AVERAGE WIDTH 30m
SPLIT μ 125x4x4m
-21° MAGNETIC TO GRID NORTH

(c) Paterson Pitts Ltd. , All Rights Reserved
 (c) Southern Hemisphere Proving Grounds All Rights Reserved



Scale	1:3000 @ A4	
Drawn By	PHJ	Date May 14
Job No.	W2509	

**SOUTHERN HEMISPHERE
 PROVING GROUNDS
 SNOW / ICE FLAT 9**

PATERSON PITTS LTD
 Wanaka Cromwell Queenstown Alexandra Dunedin
 Surveying ~ Land Planning ~ Land Development ~ Resource Management
 Wanaka ph 03 443 0110 fax 03 443 1339

L:\Data\25009\Acad\Final Files\W2509-Track 9 140526.dwg